

ALLEN COUNTY TRAIL MAP

FWTRAILS.ORG



9702




DO YOU WANT TO LEAVE A LEGACY?

Contact nicole@fwtrails.org to learn more about Legacy Benches and Trail Hubs

THE ADOPT-A-GREENWAY PROGRAM IS PRESENTED BY



A MANAGED I.T. SERVICES & CYBER SECURITY FIRM



LEARN MORE AT FWTRAILS.ORG/ADOPT

Proud to Support Fort Wayne Trails



oldnational.com Member FDIC



The Bike Hub at the Weigand Family YMCA provides 24/7 bike storage & shower access for your commute.

Conveniently located in the heart of downtown. fwymca.org/bike-hub

3RRC

Northeast Indiana's Most Trusted Footwear Specialists Since 2004!



4039 N. Clinton St. Fort Wayne, IN 46805 260.496.8000

Advancing Downtown Fort Wayne as the vibrant, urban core of northeast Indiana



DOWNTOWNFORTWAYNE.COM



CRAFT BEER FEST

BREWEDINTHEFORT.COM

FORT WAYNE PRINTING COMPANY

4310 Illinois Road Fort Wayne, IN 46804 260-471-7744

fwp@fwprinting.com • www.fortwayneprinting.com



High quality outdoor clothing, gear, accessories, and more



Where adventure meets lifestyle

159 N. MAIN ST. ROANOKE, IN 46783



Committed to providing you and your family with the highest quality legal representation for your personal injury or medical malpractice claim.

Visit SWEENEYLAWFIRM.COM for a FREE Consultation

Representing Injury Victims for more than 30 years

260.420.3137
8109 LIMA RD STE B
FORT WAYNE, IN 46818

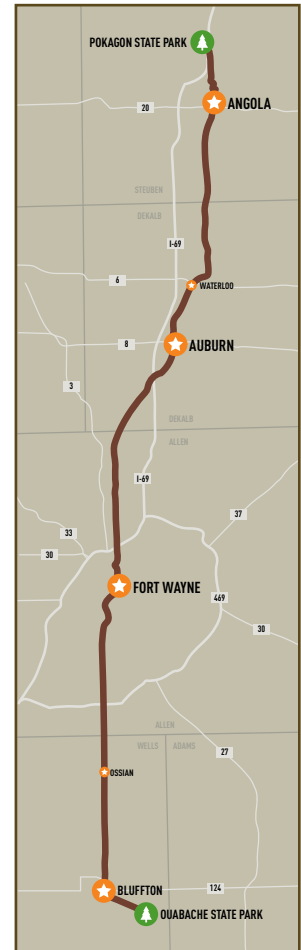

UNITED TRAILS POKA-BACHE CONNECTOR

The Poka-Bache Connector will link Pokagon State Park in Angola to Ouabache State Park in Bluffton. The 82-mile trail will bring the communities of Steuben, Dekalb, Allen and Wells counties together.

This trail is a crucial part of the Northeast Indiana United Trails Regional Trail Network. It is planned as a destination for tourists and a source of cultural growth for all four counties.

Ultimately, this trail will solidify the fact that Northeast Indiana is a thriving, culturally rich, active, and healthy community that's a fun place to visit and a great place to live.

The Poka-Bache Connector is highlighted in yellow on the trail map.

LEARN MORE AT POKABACHECONNECTORTRAIL.COM

THE MISSION OF FORT WAYNE TRAILS

is to advocate for a safe, accessible trail system that improves quality of life.



GRABILL | HUNTERTOWN
LEO-CEDARVILLE
MONROEVILLE | WOODBURN

FORT WAYNE TRAILS, INC.
Auer Center for Arts & Culture
300 E Main St, Fort Wayne, IN 46802

260 969-0079
FWTrails.org

facebook.com/FortWayneTrails
@FortWayneTrails or use #FWTrails
@fortwaynetrails or use #FWTrails
Fort Wayne Trails

THE 17th ANNUAL Pufferbelly RUN, WALK and STROLL



Saturday July 18, 2026

Parkview YMCA
10001 Dawsons Creek Blvd
Fort Wayne, IN 46825


FOR MORE INFORMATION AND TO REGISTER ONLINE, VISIT:
fwtrails.org/pufferbelly




On the Rivers and Trails for 19 years

fwoutfitters.com
260.420.3962

Bike and Kayak Rentals, Service and Sales



When you become a Trail Blazer for just \$10 a month, you become an active part of building a more accessible, healthier, and vibrant community.



Make your \$10 monthly donation at FWTRAILS.ORG


FORT WAYNE TRAILS THANKS




FOR THEIR GENEROUS SUPPORT

#coophealthytags

TAG YOUR PHOTOS OF HEALTHY TO GO FOOD FROM THE CO-OP!



Grab It and Go!

- Daily Soups & Deli Salads
- Made to Order Sandwiches, Smoothies, Juices & Coffee Drinks
- Local and Organic Produce

SPRING & SHERMAN (just north of downtown)
1/2 mile from the St. Mary's Trailhead
(260) 424-8812
www.3riversfood.coop

RULES OF THE TRAIL

- BE SAFE. BE KIND. BE RESPECTFUL. Stay on the trails. Do not enter private property or cross through the yards of homes along the trail.
- Be aware of your surroundings and other trail users. When wearing headphones, please keep one ear uncovered.
- Yield to slower trail users. If you have stopped, please move just off of the trail.
- Bicycle speeds should be leisurely, keeping a safe distance from other trail users.
- Please keep to the right and pass on the left. Tell people that you would like to pass prior to passing. Ringing a bell or calling out, "On your left," works well.
- Stop for cross traffic.
- Obey all traffic signals and signage.
- No snowmobiles.
- No horses.
- If you bring it to the trails, take it when you leave. Never, ever litter.
- Dog Owners: Please keep your pet on a short leash, pick up and discard waste in a trash receptacle. If a receptacle is not available, please carry it home.
- Always leave the trail better than you found it.

E-BIKES & MICRO-MOBILITY DEVICES

In February 2026 the City of Fort Wayne updated its trail and sidewalk ordinances to address the rise of electric bikes and micro-mobility devices.

Under the new ordinance, electric devices/vehicles are permitted on trails and sidewalks if they are under 32 inches wide, weigh less than 150 pounds, and are powered by 750 watts or less - restricting motorcycles, ATVs, electric dirt bikes, golf carts, and similar vehicles.






For the full details and information on these new ordinances please visit FWTRAILS.ORG/TRAILRULES

SPECIAL THANKS

to all of these organizations for supporting trails and sponsoring our 2026 Trail Map!

You can find more information about our sponsors and special offers from our Trail Friendly Businesses at FWTRAILS.ORG/TFB

TRAIL-FRIENDLY BUSINESSES

-  Water Refill
-  Product Deals
-  Public Restroom
-  Accessible Restroom
-  Bike Repair

- | | |
|-------------------------------------|---|
| C CARDINAL TATTOO | O OLD FORT BICYCLE |
| CL CITILINK | S THE STAND |
| CC COOKIE COTTAGE | SC SCIENCE CENTRAL |
| CR CRESCENDO COFFEE | SP SUMMIT PHYSICAL THERAPY |
| E EARTH ADVENTURES UNLIMITED | TG THREE RIVERS NATURAL GROCERY & FOOD CO-OP |
| FT FORT WAYNE TRAILS | TR THREE RIVERS RUNNING COMPANY |
| H HEALTH FOOD SHOPPE | TS TURNSTONE |
| MF MACFOOD MART (RIDIS) | Y YMCA |
| OH OH FIVE SCOOP SHOP | |
| ON OLD NATIONAL BANK | |

VISIT WWW.FWTRAILS.ORG/TFB FOR MORE INFORMATION

MUNICIPAL PARTNERS



Grabill
Huntertown
Leo-Cedarville
Monroeville
Woodburn

TRAIL MAINTENANCE

DOWNED TREE? DAMAGED TRAIL?

You can now report trail issues by texting **(260) 267-6176**

In Fort Wayne city limits, please call the Fort Wayne Greenways and Trails Department at **(260) 427-6228**

For trails in New Haven, please call New Haven/Adams Township Parks and Recreation at **(260) 749-2212**

For other areas, please contact the Allen County Highway Department, North Maintenance at **(260) 449-4781**

If you're not sure, please call us at Fort Wayne Trails and we'll connect you with the right people. **(260) 969-0079**

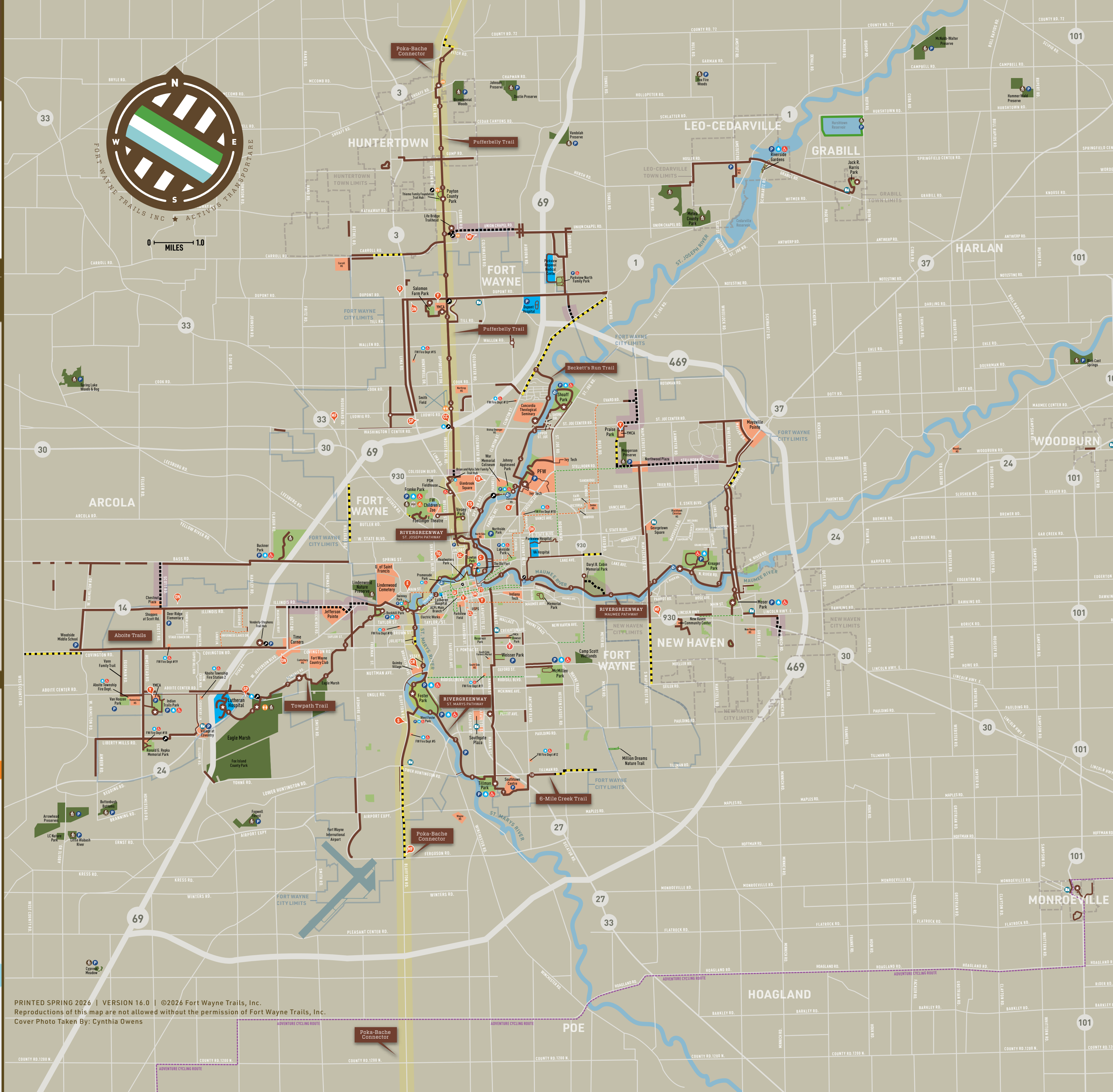
View trail closures and detour information at www.fwtrails.org/closures

what3words


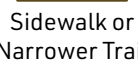
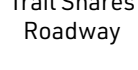














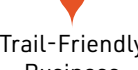
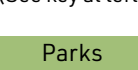
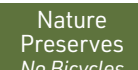

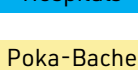


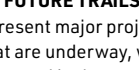
what3words makes it easy to share precise locations using just three unique words, helping you navigate and connect effortlessly. It's trusted by many emergency services, ensuring help can find you quickly when needed. Whether you're meeting friends, exploring new places, or calling for assistance, what3words keeps you safe and easy to find.

tame.sung.papers Search for the free app what3words

PRINTED SPRING 2026 | VERSION 16.0 | ©2026 Fort Wayne Trails, Inc.
Reproductions of this map are not allowed without the permission of Fort Wayne Trails, Inc.
Cover Photo Taken By: Cynthia Owens



LEGEND

-  Trail
-  Sidewalk or Narrower Trail
-  Trail Shares Roadway
-  Unpaved Trail
-  Coming Soon
-  Future Trails
-  Bike Lane on Street
-  Bike Route / Sharrow
-  Trailhead
-  Mile Markers
-  Water Fountain
-  Public Restroom
-  Accessible Restroom
-  Bike Repair
-  Mountain Bike Trails
-  Automobile Parking
-  Nature Trails
-  Library
-  Boat Ramp
-  Trail-Friendly Business (See key at left)
-  Parks
-  Nature Preserves No Bicycles
-  Landmarks
-  Hospitals
-  Poka-Bache Connector

FUTURE TRAILS represent major projects that are underway, will be started in the next 2-5 years, or are partially funded. More trails are planned, but may not be shown on this map. Visit FWTRAILS.ORG/Maps or contact us to learn more.

COMING SOON shows projects that are underway and construction is planned to start within the next 24 months.

TRAILHEADS are trail access points with designated parking areas. Most trailheads have kiosks with trail maps & information.